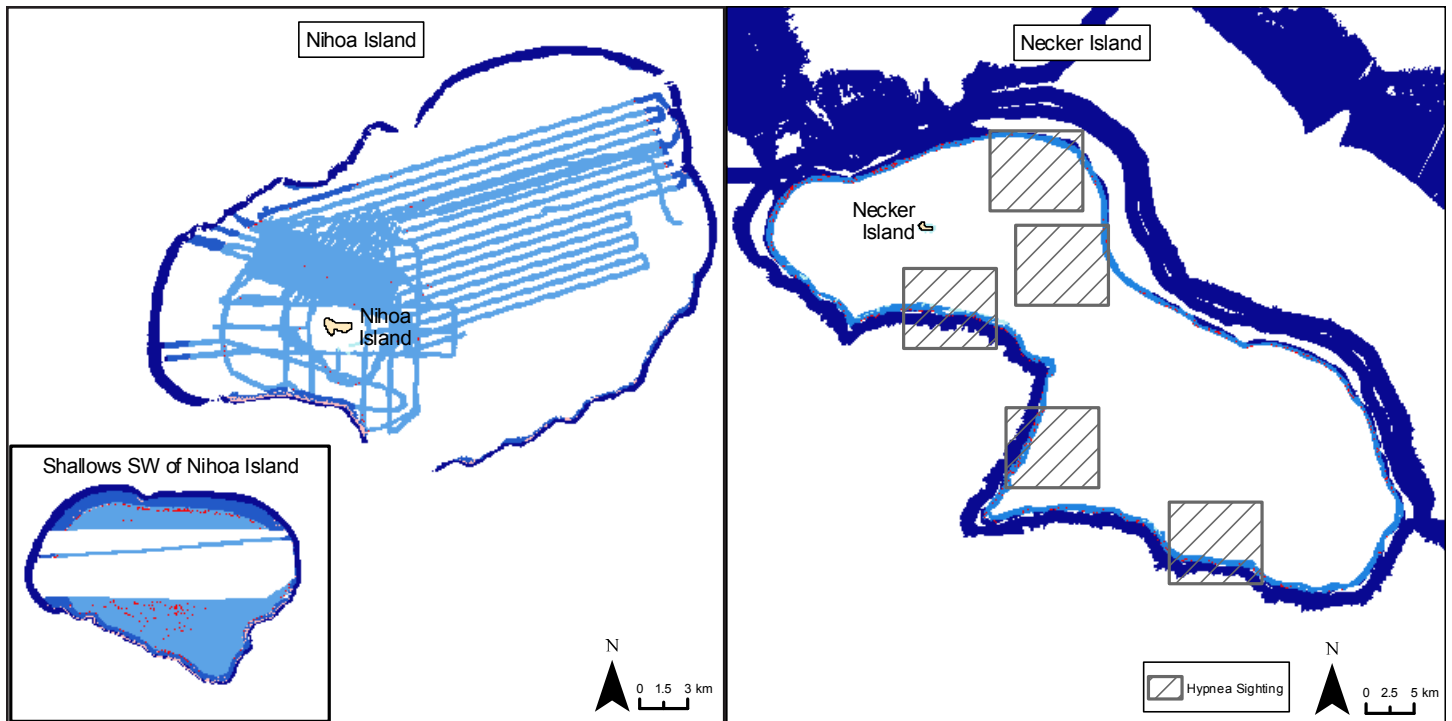
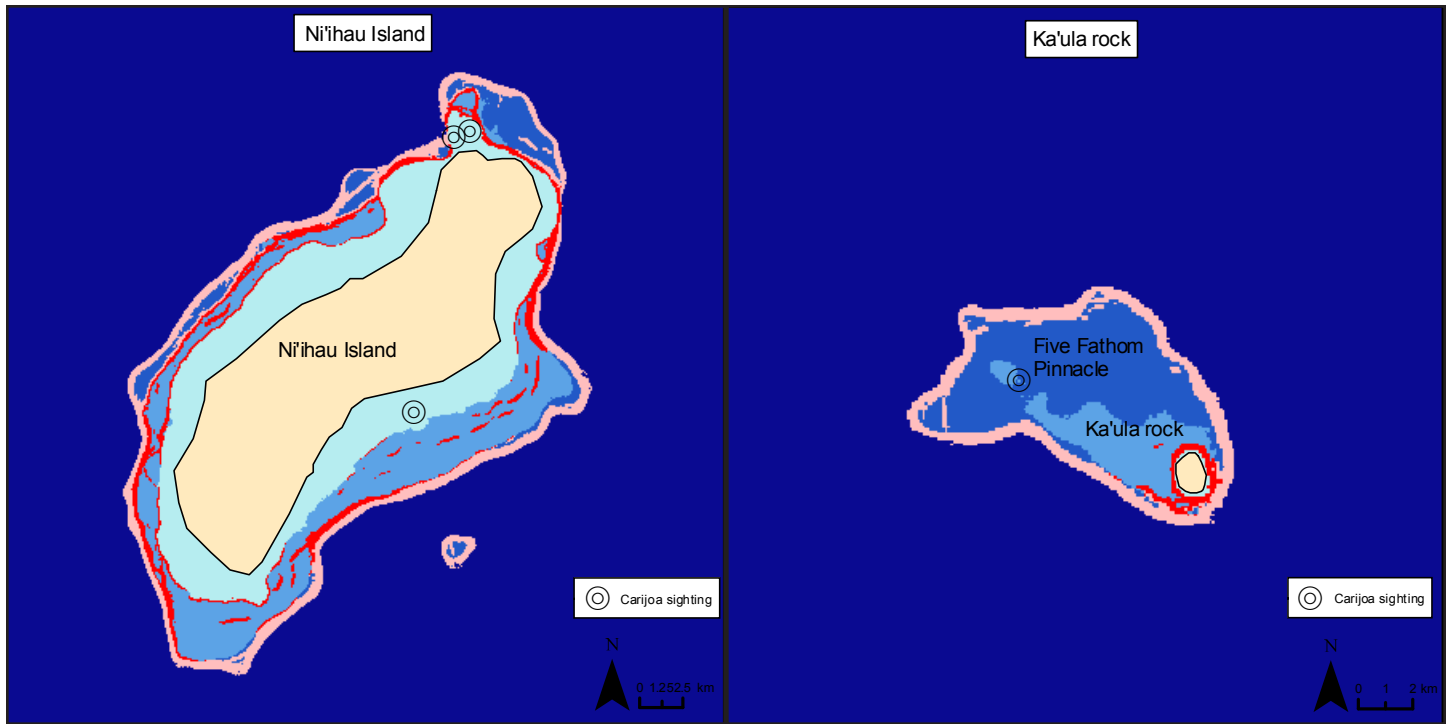


Habitat Suitability Maps for deepwater invasive species



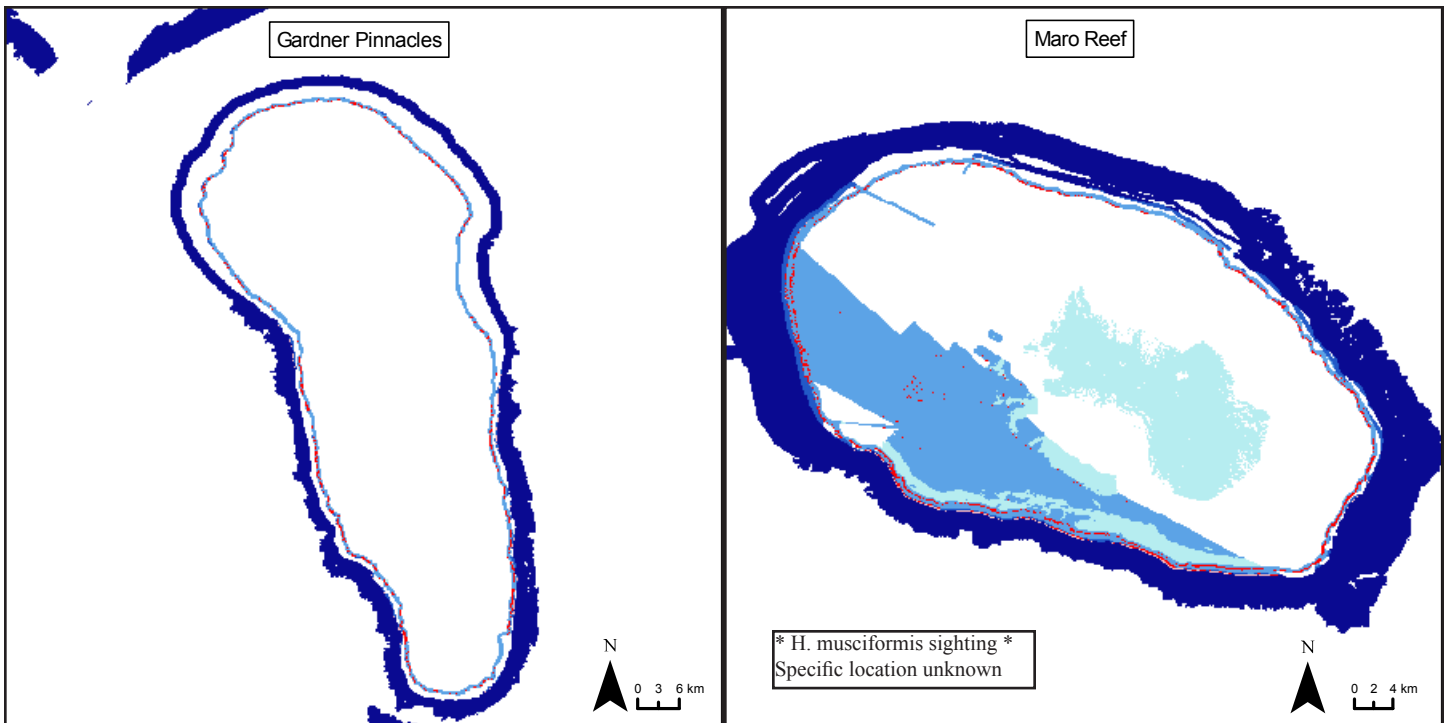
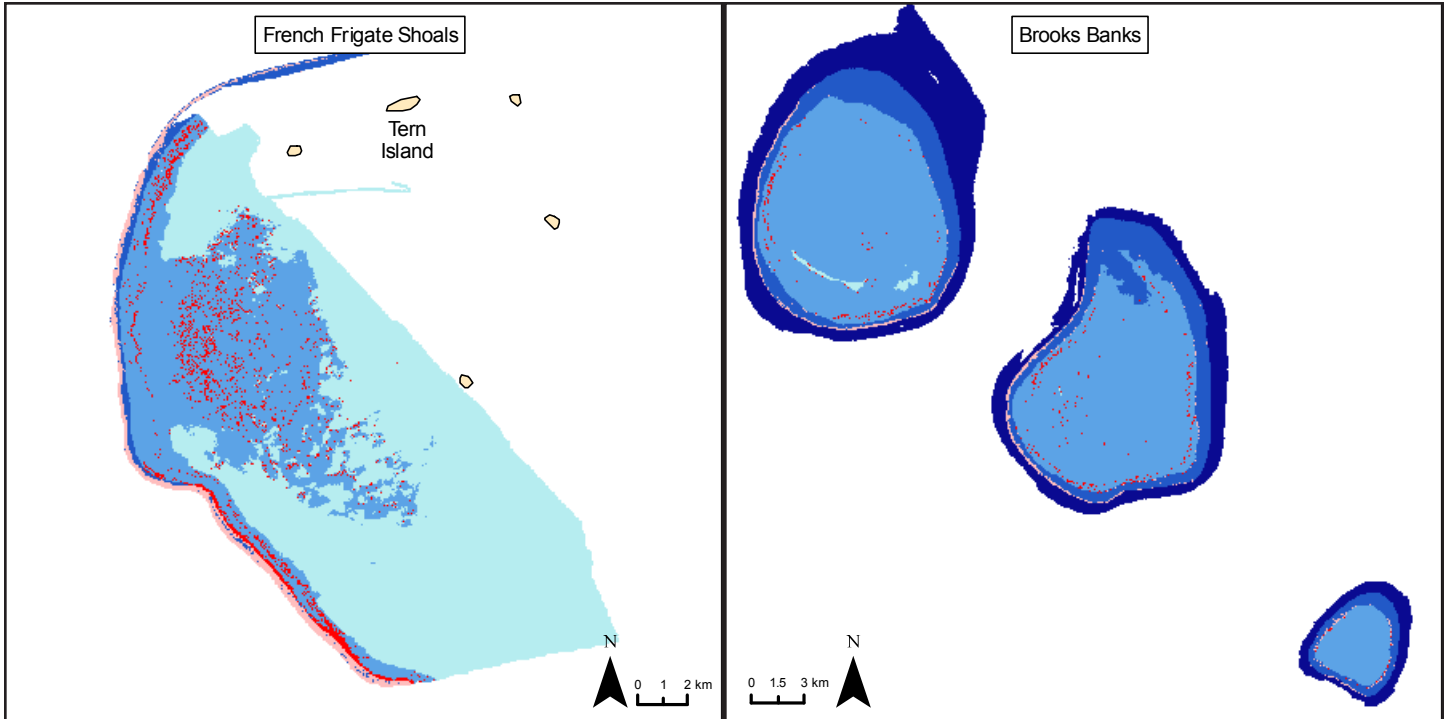
Bathymetry

- 0-30
- 30 - 65 m
- 65 m - temperature limit
- below temperature limit

Model Output

- Suitable habitat, <65 m
- Suitable habitat, >65 m

Habitat Suitability Maps for deepwater invasive species



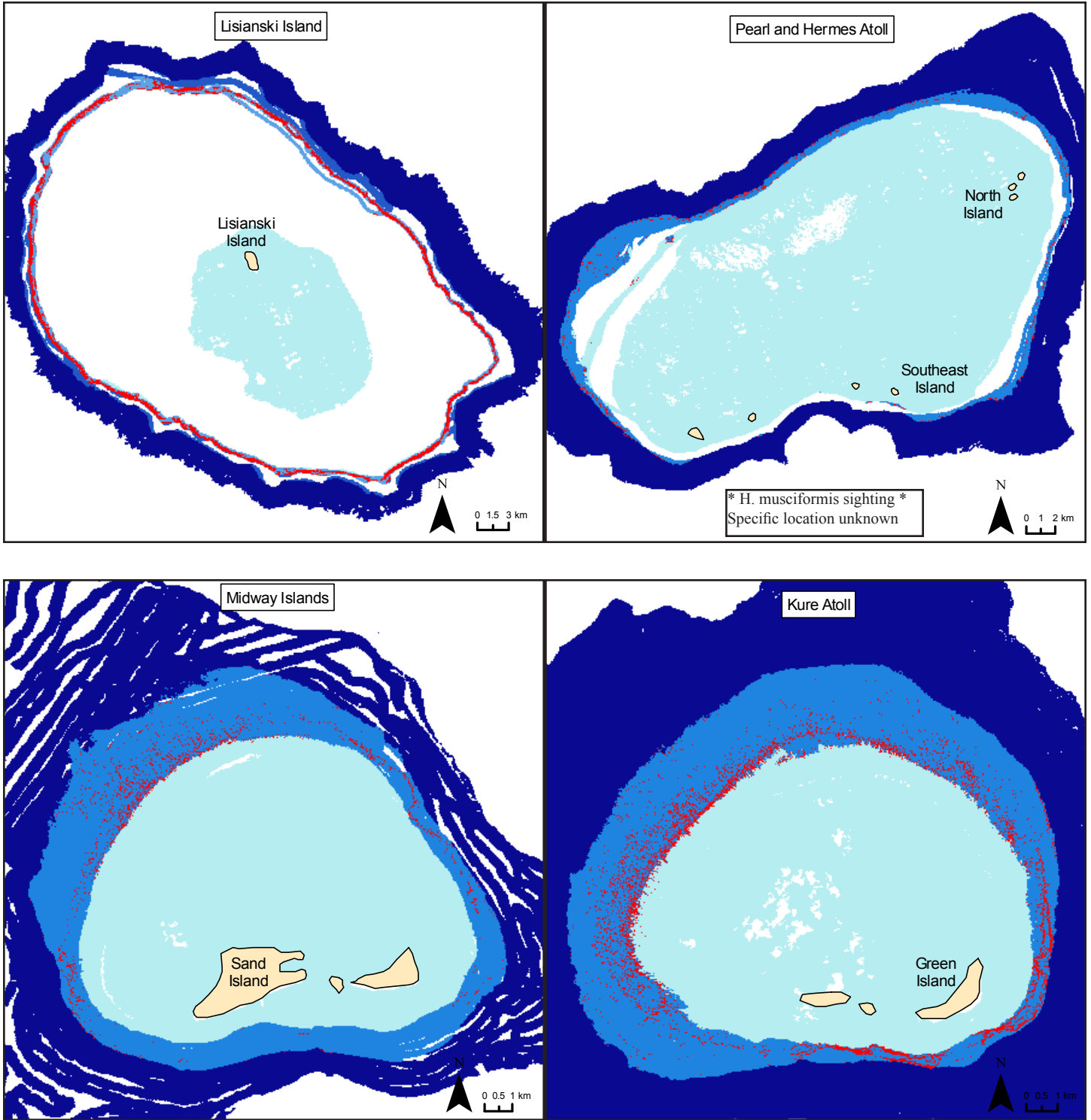
Bathymetry

- 0-30
- 30 - 65 m
- 65 m - temperature limit
- below temperature limit

Model Output

- Suitable habitat, <65 m
- Suitable habitat, >65 m

Habitat Suitability Maps for deepwater invasive species



Bathymetry

- 0-30
- 30 - 65 m
- 65 m - temperature limit
- below temperature limit

Model Output

- Suitable habitat, <65 m
- Suitable habitat, >65 m